

Scale 1:100 @ A3

FIRST FLOOR PLAN, PLOT D.1.02

© this drawing and the building works depicted are the copyright of not be reproduced or amended except by written permission, no liability will be accepted for amendments made by other persons.

all dimensions to be checked on site and architect notified of any discrepancies prior to commencement, do not scale.






any and all elements relating to the fire safety of the building will require separate confirmation and approval by a fully accredited fire engineering consultant who has to be appointed by the Client.



Scale 1:1000 @ A3

SITE LOCATION PLAN

Key

-  SITE BOUNDARY
-  PLOT BOUNDARY
-  BALCONY/ TERRACE/ GARDEN BOUNDARY - ALLOCATED WITH EXCLUSIVE RIGHT TO USE BY THE RESIDENT
-  PRIVATE ROAD
-  ESTATE ROAD

R01 21.06.21 Final Issue SG n/a
 rev: date: comment(s); name: check:



ARCHITECTS.
 URBAN DESIGNERS.
 PROJECT MANAGERS.
 LANDSCAPE ARCHITECTS.
 WE ARE IDP.

status: FINAL ISSUE RIBA Stage: 6

client: Hill Partnership

job: 138 Earlam Grove E7 9AB

title: Block D Conveyance Plan - Plot D.1.02

drawn: SG date: 21.06.21

checked: N/A scale @ a3: 1:100

job no: C5109 drg no: 5011 Rev R01

IDP GROUP 27 SPON STREET COVENTRY CV1 3BA
 T: +44 (0)24 7652 7600 E: info@idpgroup.com
www.wearidp.com

Plot D.1.02
 138 Earlam Grove
 Forest Gate
 London
 E7 9AB