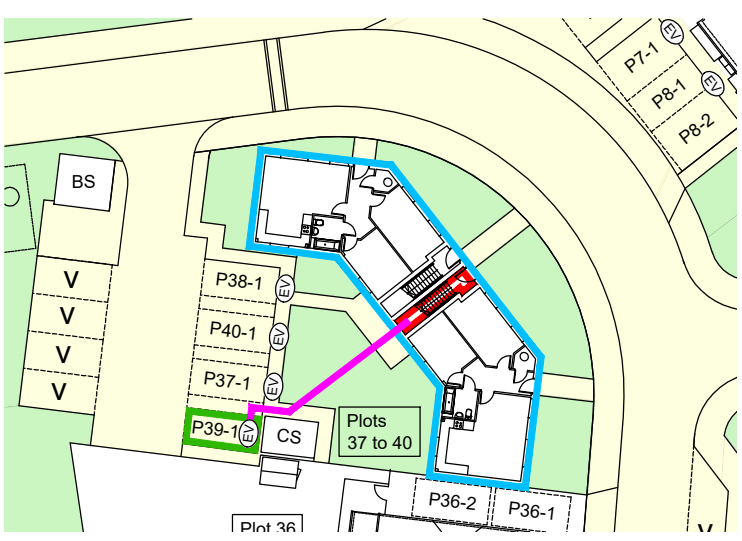
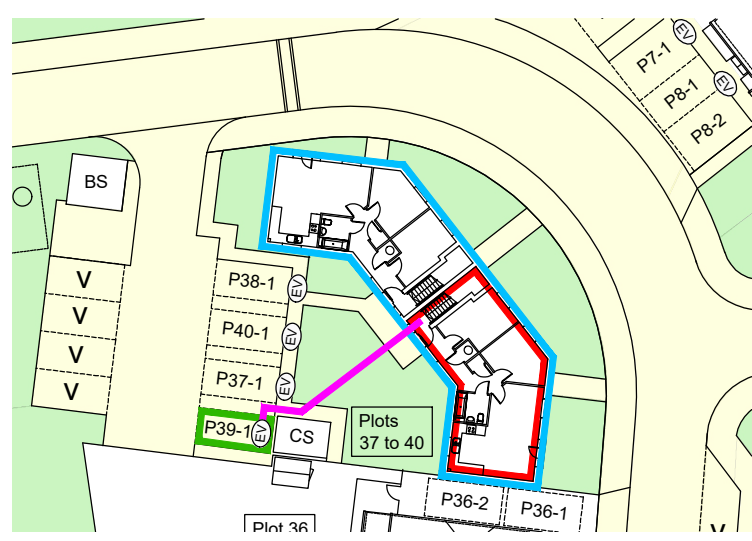




Development Plan
Scale 1:1250

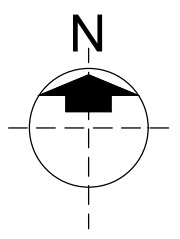
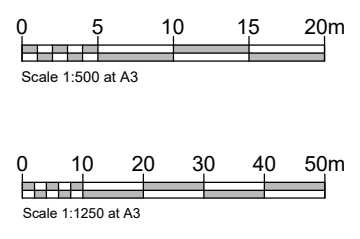


Plot Plan - Ground Floor
Scale 1:500



Plot Plan - First Floor
Scale 1:500

KEY	
	Conveyance Boundary
	Conveyance Boundary - HA Ownership
	Parking Bay with right to use
	Management Company Hard Landscaping
	Management Company Soft Landscaping
	Private Soft and Hard Landscaping
	Right of Access
	Wayleave, 3m wide
	Boundary Maintained By Purchaser
	Visitors Parking Space
	EV Charging point
	100mm wide Retained Strip
	EC Cable route
	Bin Store
	Cycle Store



Conveyance Plan
Plot 39
Burstow Grove, Horley, Surrey